



















Public Information

9/18/2024
 Wiley Flat
 OR-OCF-000772

-  Closure
-  Contained Fire Edge
-  Fire Perimeter
-  City
-  Campground
-  Secondary Highway
-  Primary Paved
-  Secondary Paved
-  Secondary Dirt
-  Paved
-  Gravel Road
-  Dirt Road
-  Unimproved Road
-  Administrative Forest Service Boundary
-  Forest Service Land
-  Bureau of Land Management Lands
-  State Lands
-  Bureau of Land Management WSA

